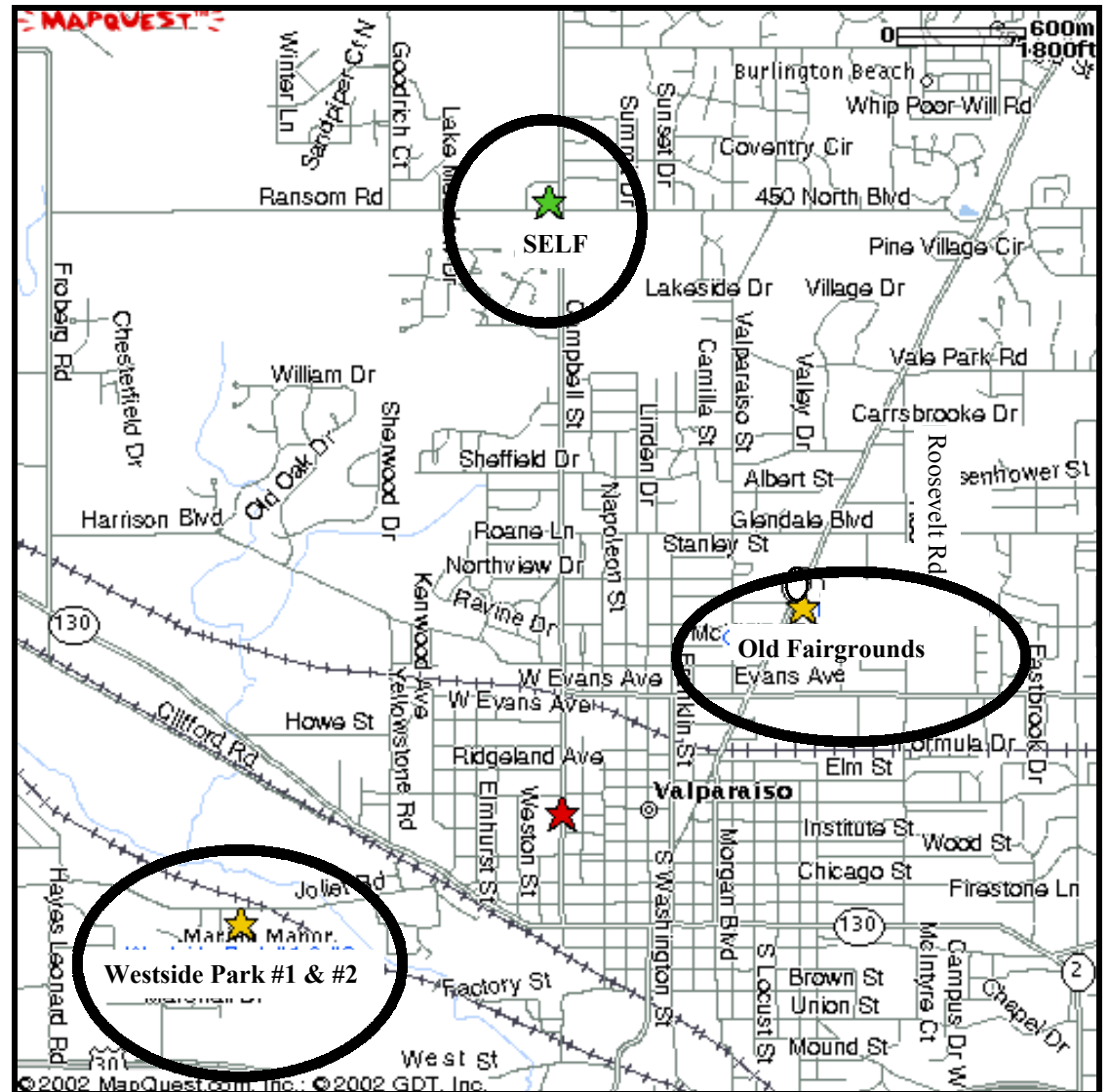
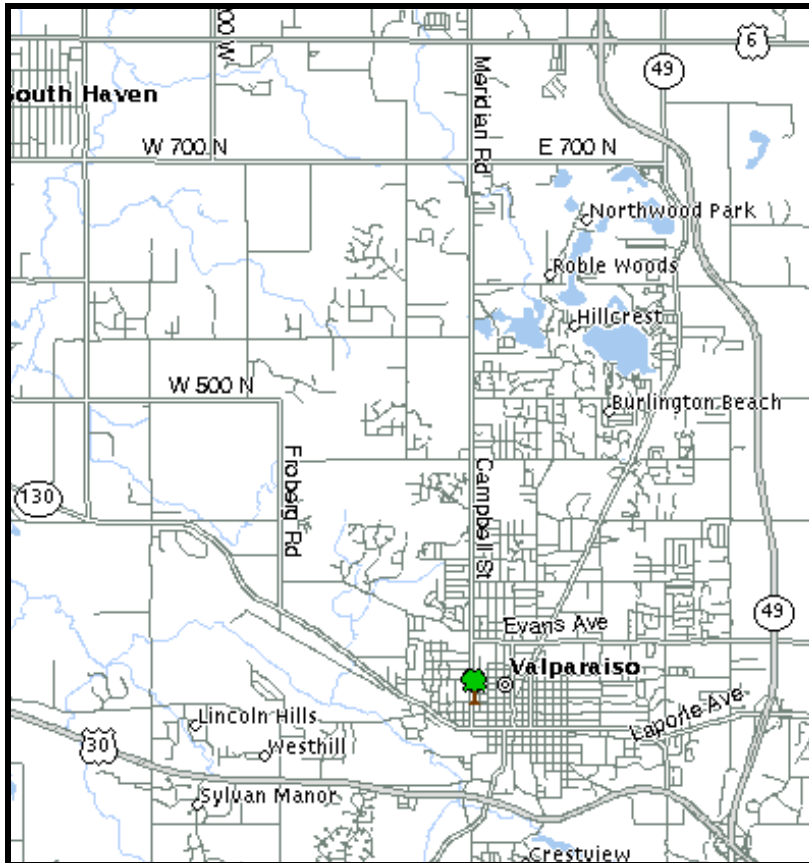



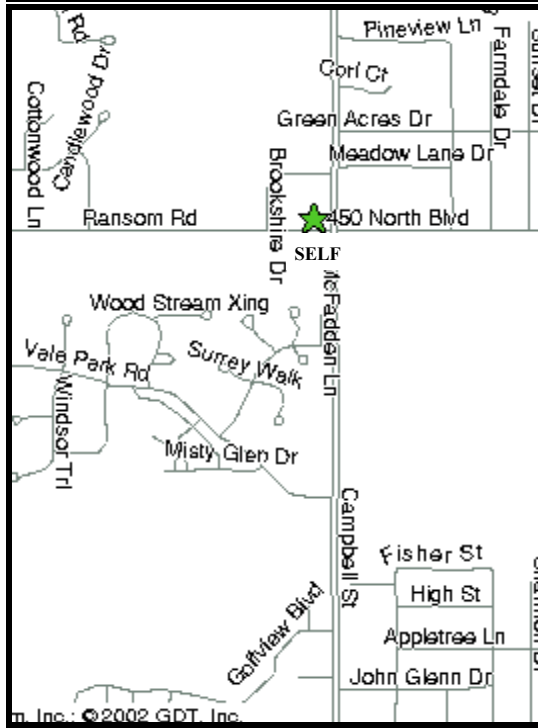
VALPO SOCCER CLUB FIELD MAPS





SELF

750 Ransom Road
Valparaiso, IN 46383



IN-49

- 1: Take the IN-6 ramp towards VALPARAISO.
- 2: Turn WEST. Merge onto IN-6.
- 3: Turn SOUTH onto Meridian [Campbell]
- 4: (Meridian & Campbell are the same road)
- 5: Turn WEST onto Ransom [450 North Blvd.]
Travel approximately 2 blocks.
- 6: Turn RIGHT (North) at
Second Entrance to the S.E.L.F. Building
Soccer Field is behind building

U.S. 30

- 1: Turn North onto (S) Washington St
(Walgreen's on South Side)
- 2: Turn LEFT (West) onto SR-130 [Lincolnway]
- 3: Turn RIGHT (North) onto Campbell St
Continue (North) on Campbell St [Meridian Rd]
- 4: Turn LEFT (West) onto CR-450 N [Ransom Rd]
Travel approximately 2 blocks.
- 5: Turn RIGHT (North) at
Second Entrance to the S.E.L.F. Building
Soccer Field is behind building

Old Fair Grounds

704 McCord Rd
Valparaiso, IN, 46383



IN-49

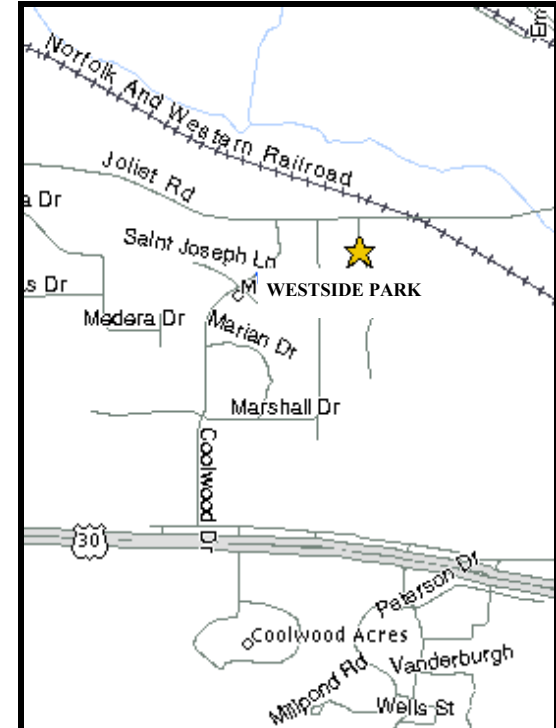
- 1: Turn WEST on to Evans
- 2: Turn RIGHT (North) onto Calumet.
- 3: Turn RIGHT (East) onto McCord

U.S. 30

- 1: Turn North onto (S) Washington St
- 2: Turn RIGHT (East) onto
SR-130 [Lincolnway]
- 3: Turn LEFT (North) onto
SR-OLD 49 [Morgan Blvd/Calumet Ave]
- 4: Bear RIGHT (North) onto
SR-OLD 49 [Calumet Ave]
- 5: Bear RIGHT (East) onto McCord Rd

Westside Park

Valparaiso, IN, 46383



130/Lincolnway

- 1: 130/Lincolnway—
Turn West onto Joliet Rd.
- 2: Cross Joliet Bridge
- 3: Cross Railroad Tracks
- 4: Turn LEFT (South) Westside Park

U.S. 30

- Intersection of WISEWAY
- 1: Turn North (towards Wiseway)
 - 2: Turn Left
DO NOT enter Wiseway PKG lot
 - 3: Turn Right onto Coolwood Dr.
(Road will Dead End at a "T")
 - 4: Turn RIGHT (East) onto Joliet Rd.
 - 5: Turn RIGHT (South) Westside Pk.